

Map 47

Persse



Map 32

Map 47

47A-A-1
47A-A-2
47A-A-3
47A-A-4
47A-A-59






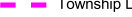

47A-A-11

47A-A-10
47A-A-9
47A-A-8
47A-A-7
47A-A-6

W Church St

Map 47

Drawn by
Pasquotank County GIS Department
PO Box 193
Elizabeth City, NC 27907

 County Line	 Property Line	 123A	Tax Parcel Number
 City Limits		 45	Lot Number
 Township Line		 67.8	Acreage

This map was compiled from aerial survey, deed descriptions, ground check and GIS information to be used for tax purposes only. The county assumes no responsibility for the legal accuracy of information contained herein.

Elizabeth City Scale : 1" = 600 February 2004	47A Map Number
---	--------------------------