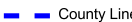




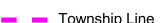



Map 18



Drawn by
 Pasquotank County GIS Department
 PO Box 193
 Elizabeth City, NC 27907

 County Line	 Property Line	 123A	Tax Parcel Number
 City Limits		 45	Lot Number
 Township Line		 67.8	Acreage

This map was compiled from aerial survey, deed descriptions, ground check and GIS information to be used for tax purposes only. The county assumes no responsibility for the legal accuracy of information contained herein.

Elizabeth City Scale : 1" = 200' February 2004	19 Map Number
--	-------------------------