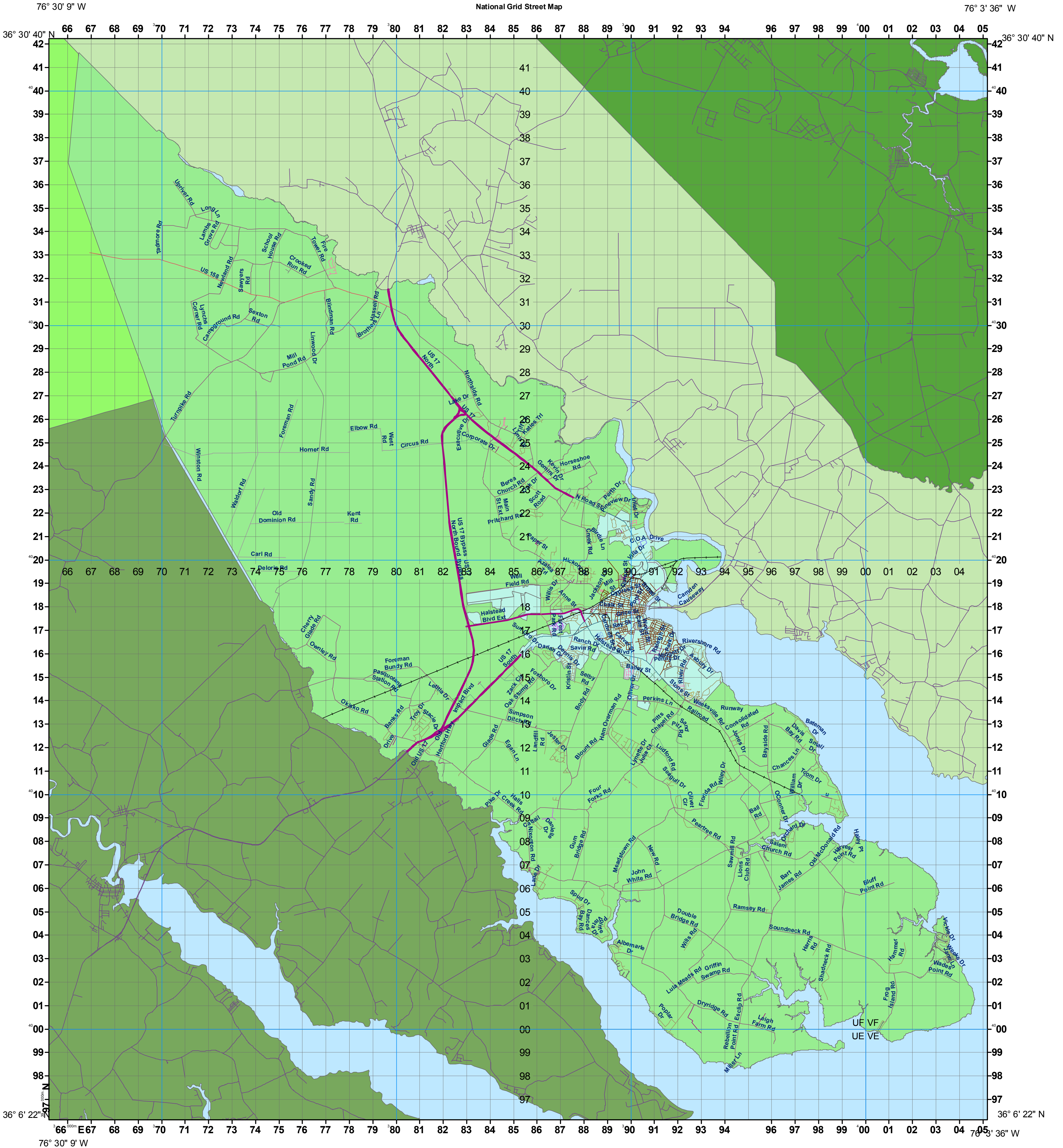


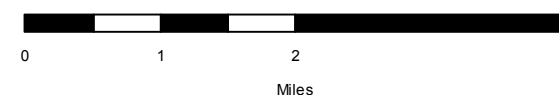

PASQUOTANK COUNTY NORTH CAROLINA

National Grid Street Map



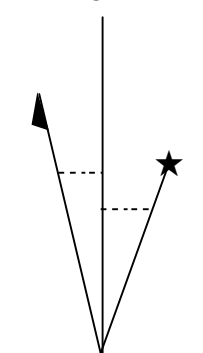
1000 m GRID, 10 m tics, US NATIONAL GRID
 NORTH AMERICAN DATUM 1983
 GRID ZONE DESIGNATION 18S
 100,000 m SQUARE IDENTIFICATIONS
 UF, VF

U.S. National	
100,000 m Square ID	
UF	VF
UE	VE
Grid Zone Designation 18S	



2006
 G-M ANGLE
 10° 31' W (167 MILS)

GN
 GRID CONVERGENCE
 1" = 1" (18 MILS)



PREPARED BY PASQUOTANK COUNTY
 GIS DEPARTMENT, COMPILATION: DECEMBER 5, 2006
 CORRECTIONS OR ADDITIONS SHOULD BE BROUGHT TO
 THE ABOVE ORGANIZATION
 PHONE: (252) 331-2336

For additional information
 see www.co.pasquotank.nc.us