


Elizabeth City Wards



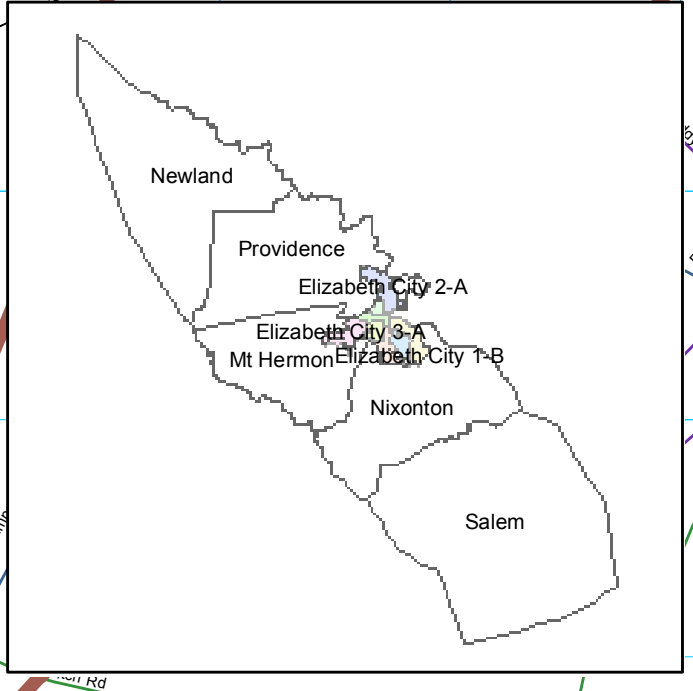
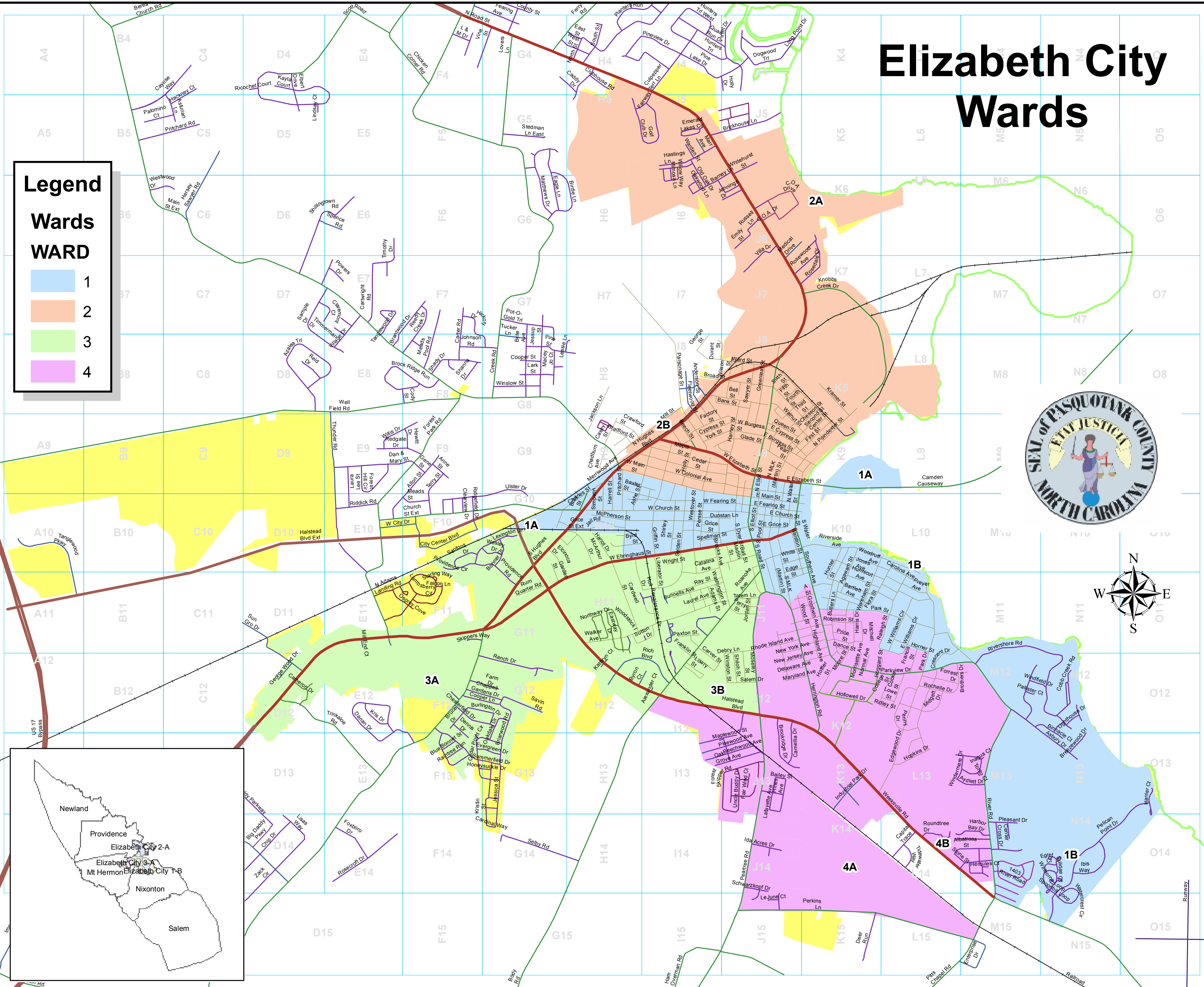
Legend

Wards

WARD

- 1
- 2
- 3
- 4

- A St: J11, K11
- Adams St: I11
- Agawam St: K10, K11
- Albatross St: L14, M14
- Albmarle St: I10
- Alexander Ct: I12
- Anderson St: I8, I9
- Arbutus St: K12
- Asbury Dr: M12, N12, N13
- Ashe St: H10
- Aydlett Dr: L13, M13
- B St: J11, K11
- Bailey St: J13
- Ball St: J10
- Bank St: I8, J8
- Barnes Ln: I6, J5, J6
- Bartlett Ave: K11
- Baxter St: H10, H9, I10
- Bayberry Dr: I6
- Beech St: I9
- Beechwood Ave: I13, J13
- Bell St: I8, J8
- Bias St: K11
- Binnacle Ct: M12, N12, N13
- Blue Bonnet St: F13
- Body Rd: I12
- Bonner Dr: G10
- Boston Ave: J10, J11
- Bradford St: H9
- Brant Ct: N14, N15
- Bray St: H10, H9
- Breezewood Dr: N13
- Briarwood Rd: G12, G13
- Brickhouse Ln: I5
- Broad St: I8, J8, J9, K9
- Brookridge Dr: J12, J13
- Brooks Ave: I10, I11, J11
- Brothers Dr: L23
- Brown St: J10, J11, K10
- Bruce Dr: F12
- Bunnells Ave: I11, J11
- Burke St: G10, H10
- Burlington Dr: F12, G12
- Butlers Ln: K11
- Byrd St: H10
- Byron Ct: H12, I12
- Byrum Ln: I11
- C.O.A. Dr: J6
- Cale St: J10, J11
- Calvert St: I9, J9
- Camden Ave: L11
- Camden Causeway: K9
- Camellia Dr: J12, J13
- Cameron Dr: D12
- Capital Trace: L14
- Captains Ct: N12
- Cardinal Way: G14
- Cardwell St: H10, H11
- Carolina Ave: L10, L11
- Carver St: I11, I12
- Catalina Ave: I10, I11
- Cedar Point Cir: F13, G13
- Cedar St: H9, I9, J9
- Celeste St: I12
- Center Cross Dr: M14
- Center St: K9
- Chalk St: H10, I10
- Chancey Dr: M12
- Chapel St: I9
- Chappell Gardens Dr: F12, G12
- Charles St: G10, H10, H9
- Chesson St: K8, K9
- Chesterfield Dr: F12, G12
- Chestnut St: I9
- Church St Ext: G10, H10
- Cobb Creek Rd: N12
- Cohoon St: K11
- College St: K12, L23
- Continental Dr: K9
- Cooke St: L23
- Cooper Ln: F12, G12
- Corsair Cir: I10, I11
- Crawford St: H9
- Crescent Dr: L11, L13, L23
- Culpepper Ln: I4
- Culpepper St: I10, J10
- Cypress St: I9, J9, K9
- Dance St: K11
- Darian Dr: E12, E13, F12, F13
- Davis Ave: J11
- Dawson St: K11
- Deby Ln: J11, J12
- Deer Run: K15
- Delaire Dr: J12
- Delaware Ave: J12, K12
- Dennis Dr: F12, F13
- Douglas St: K11, K12
- Dunstan Ln: I10, J10
- E Burgess St: J9, K9
- E Church St: J10
- E Colonial Ave: J10, J9, K10
- E Cypress St: J9
- E Ehringhaus St: J10
- E Elizabeth St: J9, K9
- E Fearing St: J10, K10
- E Grace St: J10
- E Main St: J10, K10
- E Williams Cir: L11, L23
- Eastway Dr: H11
- Edge St: J11, K11
- Edgewood Dr: K13, L13, L23
- Egret Ct: N14
- Elcinova Dr: G10, G11
- Eleuthera Way: M13
- Emerald Lake Dr: I5
- Emily St: J6
- Etheridge St: J9
- Evergreen Dr: F13, G13
- Factory St: I9, J9
- Fair Wind Ct: J13
- Fairfax Ave: L11
- Fairlead Dr: N12
- Fairway Terr: H5, I4, I5
- Farm Dr: F12, G12
- Fifth St: J8
- First St: J9, K9
- Fleetwood St: I8, I9
- Flora St: K11, L10, L11
- Forest Park Rd: E11
- Forest Skipper Rd: J13
- Forrest Dr: L23
- Fourth St: J8, J9, K8
- Francis St: L11, L23
- Franklin St: I11, I12
- Fr Bragg Dr: J15
- Garden St: G10, G11
- George Wood Dr: D12
- Glade St: I9, J9
- Golf Club Dr: H5, I5
- Goodwin Ave: K11
- Gosnold Ave: J11, J12
- Grace Dr: L23, M12
- Grady St: J8, J9
- Grand View Dr: M14
- Graves Ave: J13
- Green Run Ct: M14
- Greenleaf St: J8, J9
- Gregory St: J8
- Grice St Ext: H10
- Grice St: I10, J10
- Griffin St: I10, I9
- Griggs St: J8
- Grove St: I10, I9
- Gulfstream Dr: M14
- Halstead Blvd: G10, G11, H11, H12, I12, J12, K12
- Hampton Dr: K11
- Harbor Bay Dr: L14, M14
- Harding St: I12
- Harlot Dr: H10
- Harney St: J8, J9
- Harrell St: H10, H9
- Harrier Ct: O13, O14
- Harris Dr: K11
- Harvey St: J13
- Hastings Ln: I5
- Hemlock St: J11, K11
- Hercules Ct: M14
- Herrington Rd: J10, J11, K11, K12
- Highland Ave: K11, K12
- Hills Ave: I13, J13
- Hines Ave: J13
- Hoffler St: K12
- Hoggard St: K12, L23
- Hollowell Dr: K12
- Holly St: I9
- Honeysuckle Dr: F13, G13
- Hopkins Dr: L13
- Homer St: L11
- Hughes Blvd: I9
- Hull Dr: H10, H11, I11
- Hummingbird Way: G13
- Hunnicutt Ave: K11
- Hunter St: K10, K11
- Hyman Cir: J8, J9
- Ibis Way: N14
- Ida Acres Dr: J14
- Inagua Ct: M13
- Industrial Park Dr: K13
- Jefferson St: I11
- Jennings Dr: J6
- Jessica St: G13, G14
- Jones Ave: K10, K11, L11
- Jordan St: J11
- Kaitlyn Way: G13
- Kathryn Ct: H12
- Kitty Hawk Ln: K13
- Knobbs Creek Dr: K7, K8, L8
- Kramer St: K8, K9
- Kris Dr: E12
- Kristin St: G13, G14
- Lafayette Ave: J13
- Lane St: I10
- Laurel Ave: I11, J11
- LeJune Ct: J15
- Lexington Dr: F10, G10
- Liberator St: I10, I11
- Lighthouse Dr: N12
- Lincoln St: K11, K12
- Lozell Ln: J13
- Lucust St: I9
- Low St: L23
- Lowry St: I12
- Mackey Dr: I11
- Madison St: I11
- Madrin St: J10
- Magnolia St: K11, K12
- Main St Ext: H9
- Maple St: I9, J9
- Maplewood St: I13, J13
- Mariner St: M14
- Marlin St: M14
- Marr Ave: I5
- Maryland Ave: J12, K12
- Massachusetts Ave: J11, K11
- McArthur Dr: G10, H10
- McPherson St: H10, H10
- Meadowlark Ln: G13
- Medical Drive: J6, J7
- Meekins St: H10, H9
- Merrivood Ave: H9
- Midgett Dr: L23
- Mill End Ct: E11
- Mill St: H9, I8, I9
- Mimosa Ln: I5, I6
- Mitchell Dr: K11
- Moore St: K11, K12
- Morgan St: K10, K11
- Morrisette Ave: K12
- Moseley St: J11, J12
- N Ashe St: I9
- N Cobb St: J10, J9
- N Dyer St: J10, J9
- N Elliot St: J10, J9
- N Griffin St: I9
- N Hughes Blvd: H9, I8, I9, J8
- N MLK (Martin) St: J10, J9, K9
- N McMorrine St: J10, J9
- N Poindexter St: J10, J9, K8, K9
- N Pool St: J9
- N Road St: H4, I4, I5, J10, J5, J6, J7, J8, J9, K7
- N Water St: J10, J9, K9
- N Williams Cir: L11
- Nance Ct: H12
- Native Dancer Ct: J13
- New Jersey Ave: J12, K12
- New York Ave: J11, J12
- Newby St: J13
- Newport Ave: K11
- Normal Ave: K12
- Northway Dr: H11
- Oak Grove Ave: I13, J13
- Oak Stump Rd: F11, F12, F13, G11
- Oakdale Dr: G12, G13
- Oakwood Ln: I5, I6
- Old Oak Dr: I5, I6
- Oliver Dr: J14
- Overman Cir: H10
- Pallister Ct: M12
- Panama St: I10, I9
- Park Dr: L11, L23
- Park St: K11, L11
- Parkview Dr: K12, L23, M12
- Parkwood Dr: I6
- Parsonage St: I8, I9
- Paxton St: I11
- Pearl St: J9, K9
- Peartree Rd: J11, J12, J13, J14, J15
- Pelican Pl: M14
- Pelican Point Dr: N14, N15, O13, O14
- Penny Dr: L23
- Pepsi Dr: I10
- Perkins Ln: J15, K15, L15, M15
- Perquimans Ave: K11, L11
- Perry St: J11
- Persse St: I10, I9
- Phaeson Pl: N14
- Pinewood Ave: I13, J13
- Pitts Chapel Rd: M15
- Pleasant Dr: M14
- Powell Ct: J14, J15
- Preyer Ave: L11
- Price St: K11
- Pritchard St: H10, H9
- Providence Rd: F10, G10, G11
- Queen St: J9
- Raintree Run: F13
- Raleigh St: K11, L10, L11
- Ranch Dr: F12, G12
- Ray St: I11, J11
- Red Cedar Run: I5
- Renaissance Cir: H11, I11
- Rhode Island Ave: J11
- Rich Blvd: H12, I12
- Richardson St: I8, I9
- Ridley St: K12, L23
- River Rd: M12, M13, M14, M15
- Rivershore Rd: L11, M11, M12, N11, N12
- Riverside Ave: K10, L10, L11
- Roanoke Ave: I11, I12, J10, J11
- Robbins Ave: K11
- Robinson St: K11
- Rochelle Dr: L23
- Rockery Run: N14
- Rosebud Ave: K6
- Rosedale Dr: J7, K6, K7
- Rosewood Ave: J7, K6, K7
- Roundtree Dr: L14
- Rum Quarter Rd: G11
- Russell Ln: J6
- S Ashe St: H10, H9, I9
- S Cobb St: J10, J12
- S Dyer St: J10
- S Elliot St: J10
- S Hughes Blvd: G10, G11, H10, H9
- S MLK (Martin) St: J10, J11
- S McMorrine St: J10
- S Poindexter St: J10
- S Pool St: J10
- S Road St: J10, J11
- S Water St: J10, K10
- S Williams Cir: K11, L11, L23
- Salem Dr: J12
- Sam Davis St: G10, H10
- Sanford Dr: F10
- Saunders Dr: I6, J6
- Savin Rd: G12
- Sawyer St: J8
- Schwarzkopf Dr: J14
- Scott St: J9
- Second St: J9, K8, K9
- Selden St: I10, I9
- Shadowwood St: I6
- Shannon St: K11
- Shepherd St: J10, K10
- Shiloh St: J11, J12
- Shirley St: F13
- Simpson St: H10, H9
- Sixth St: J8
- Skippers Way: F11
- Southern Ave: K10, K11, K12
- Southside St: J13
- Southway Dr: H11
- Speed St: I10, J10
- Spellman St: I10
- Spoonbill Loop: N14, N15
- Springvale St: F13
- Spruce St: J11, K11
- Stalling Ct: I11
- Starboard Ct: N12
- Stone St: L14, M14
- Sulidae Ct: N14
- Summerfield Dr: F13, G13
- Sun Gro Dr: D12
- Sundown Dr: F13, G13
- Sunset Cir: H10
- Sutton Dr: H11, I11
- Sycamore Ln: I5, I6
- Tatem Ln: J11
- Third St: J9, K8, K9
- Timber Tr: G12
- Tonto Ct: M13
- Trinkaloe Rd: D12, E12
- Tuscarora Ave: K11
- US 17 South: D11, D12, E11, F11, G11
- Uncle Buddy Dr: J13
- Villa Dr: J6, J7
- Virginia St: K11
- W Burgess St: J9
- W Church St: H10, I10, J10
- W Colonial Ave: H9, I9, J9
- W Cypress St: J9
- W Ehringhaus St: G11, H10, H11, I10, J10
- W Elizabeth St: I9, J9
- W Fearing St: I10, J10
- W Grace St: J10
- W Main St: H9, I9, J10, J9
- W Williams Cir: L11
- Walker Ave: H11, I11, J11
- Walnut St: J8, J9, K9
- Walston St: J10, K10, K11
- Ward St: J8, K8, K9
- Warden St: I5
- Wareham St: K10, K11, L10
- Washington St: I11
- Watercrest Cir: N14, N15
- Weeks St: H9, I9
- Weeksville Rd: K12, K13, L13, L14, M14, M15, N15
- Wesley Dr: F10, G10
- Westover St: I10, I11
- Westway Dr: H11
- White St: J10, K10
- Whitehurst St: J5
- Willow St: J8
- Willow Way: I5, I6
- Wilson St: J8
- Winborne Loop: N14
- Windermere Dr: L13, M13
- Windfield Dr: M12, N12
- Winston St: J12
- Witherspoon St: J11, K11
- Wood St: J11, K11
- Woodruff Ave: K10, L10
- Woodstock St: I11
- Woodstock II: H11, H12
- Wright St: I10
- York St: I9, J9



- Rosewood Ave: J7, K6, K7
- Roundtree Dr: L14
- Rum Quarter Rd: G11
- Russell Ln: J6
- S Ashe St: H10, H9, I9
- S Cobb St: J10, J12
- S Dyer St: J10
- S Elliot St: J10
- S Hughes Blvd: G10, G11, H10, H9
- S MLK (Martin) St: J10, J11
- S McMorrine St: J10
- S Poindexter St: J10
- S Pool St: J10
- S Road St: J10, J11
- S Water St: J10, K10
- S Williams Cir: K11, L11, L23
- Salem Dr: J12
- Sam Davis St: G10, H10
- Sanford Dr: F10
- Saunders Dr: I6, J6
- Savin Rd: G12
- Sawyer St: J8
- Schwarzkopf Dr: J14
- Scott St: J9
- Second St: J9, K8, K9
- Selden St: I10, I9
- Shadowwood St: I6
- Shannon St: K11
- Shepherd St: J10, K10
- Shiloh St: J11, J12
- Shirley St: F13
- Simpson St: H10, H9
- Sixth St: J8
- Skippers Way: F11
- Southern Ave: K10, K11, K12
- Southside St: J13
- Southway Dr: H11
- Speed St: I10, J10
- Spellman St: I10
- Spoonbill Loop: N14, N15
- Springvale St: F13
- Spruce St: J11, K11
- Stalling Ct: I11
- Starboard Ct: N12
- Stone St: L14, M14
- Sulidae Ct: N14
- Summerfield Dr: F13, G13
- Sun Gro Dr: D12
- Sundown Dr: F13, G13
- Sunset Cir: H10
- Sutton Dr: H11, I11
- Sycamore Ln: I5, I6
- Tatem Ln: J11
- Third St: J9, K8, K9
- Timber Tr: G12
- Tonto Ct: M13
- Trinkaloe Rd: D12, E12
- Tuscarora Ave: K11
- US 17 South: D11, D12, E11, F11, G11
- Uncle Buddy Dr: J13
- Villa Dr: J6, J7
- Virginia St: K11
- W Burgess St: J9
- W Church St: H10, I10, J10
- W Colonial Ave: H9, I9, J9
- W Cypress St: J9
- W Ehringhaus St: G11, H10, H11, I10, J10
- W Elizabeth St: I9, J9
- W Fearing St: I10, J10
- W Grace St: J10
- W Main St: H9, I9, J10, J9
- W Williams Cir: L11
- Walker Ave: H11, I11, J11
- Walnut St: J8, J9, K9
- Walston St: J10, K10, K11
- Ward St: J8, K8, K9
- Warden St: I5
- Wareham St: K10, K11, L10
- Washington St: I11
- Watercrest Cir: N14, N15
- Weeks St: H9, I9
- Weeksville Rd: K12, K13, L13, L14, M14, M15, N15
- Wesley Dr: F10, G10
- Westover St: I10, I11
- Westway Dr: H11
- White St: J10, K10
- Whitehurst St: J5
- Willow St: J8
- Willow Way: I5, I6
- Wilson St: J8
- Winborne Loop: N14
- Windermere Dr: L13, M13
- Windfield Dr: M12, N12
- Winston St: J12
- Witherspoon St: J11, K11
- Wood St: J11, K11
- Woodruff Ave: K10, L10
- Woodstock St: I11
- Woodstock II: H11, H12
- Wright St: I10
- York St: I9, J9